

Clifton Road, Clifton

Cycle Contraflow



July 2017

The Central, Clifton and Harbourside Neighbourhood Partnership have selected a scheme to allow cycling contraflow on Clifton Road, Clifton, as one of their priority traffic schemes and we are seeking residents and other highway user's views on this design.

The aim of the proposal to allow contraflow cycling along Clifton Road is to increase the number of quiet routes for cyclists to travel around Bristol.

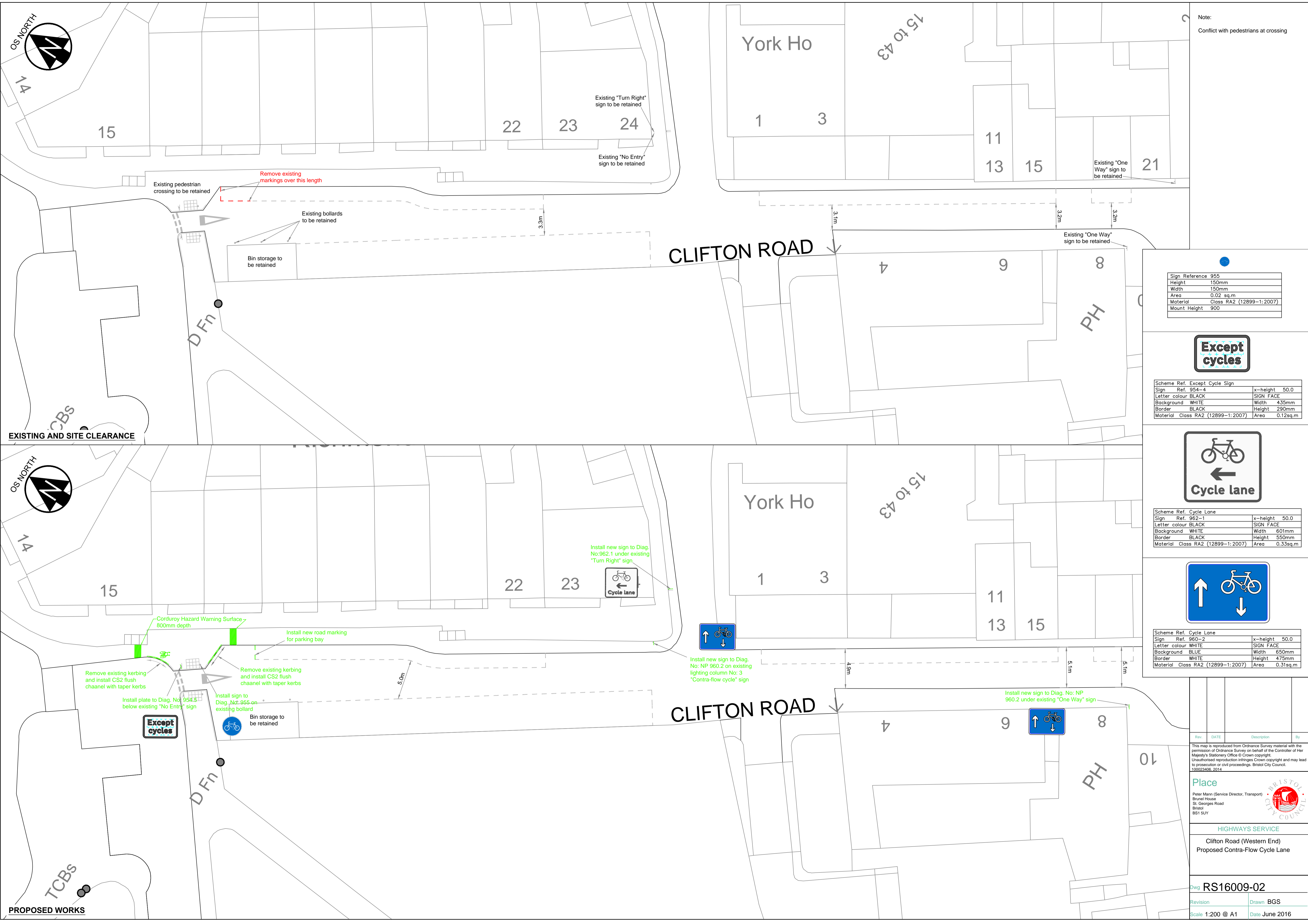
As part of Bristol City Council's long-term commitment to improving sustainable transport we would like to safely increase the number of routes available for cyclists throughout the Bristol area. One-way streets can cause significant problems for cyclists if they are forced to use more circuitous and hazardous alternative routes, as a result this can be a deterrent to cycle use. Contraflows can decrease journey time compared to a car which can only travel in one direction. This can make cycling a good alternative to driving and can reduce the desire to cycle inappropriately on the pavement.



Cyclists will enter Clifton Road from The Fosseway via dropped kerbs and a short cycle lane over the northern footway buildout. One car parking bay will be removed to allow cycles to join the carriageway, and signage will alert vehicle drivers to the contraflow.

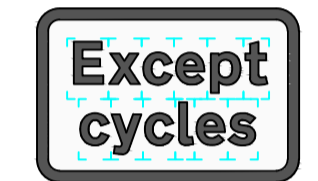


The plan overleaf shows the area that we have been asked to review.



Note:
Conflict with pedestrians at crossing


Sign Reference	955
Height	150mm
Width	150mm
Area	0.02 sq.m
Material	Class RA2 (12899-1:2007)
Mount Height	900



Scheme Ref.	Except Cycle Sign		
Sign Ref.	954-4	x-height	50.0
Letter colour	BLACK	SIGN FACE	
Background	WHITE	Width	435mm
Border	BLACK	Height	290mm
Material	Class RA2 (12899-1:2007)	Area	0.12sq.m



Scheme Ref.	Cycle Lane		
Sign Ref.	962-1	x-height	50.0
Letter colour	BLACK	SIGN FACE	
Background	WHITE	Width	601mm
Border	BLACK	Height	550mm
Material	Class RA2 (12899-1:2007)	Area	0.33sq.m



Scheme Ref.	Cycle Lane		
Sign Ref.	960-2	x-height	50.0
Letter colour	WHITE	SIGN FACE	
Background	BLUE	Width	650mm
Border	WHITE	Height	475mm
Material	Class RA2 (12899-1:2007)	Area	0.31sq.m

Rev.	DATE	Description	By

This map is reproduced from Ordnance Survey material with the permission of Ordnance Survey on behalf of the Controller of Her Majesty's Stationery Office © Crown copyright. Unauthorised reproduction infringes Crown copyright and may lead to prosecution or civil proceedings. Bristol City Council. 100023406, 2014

Place
Peter Mann (Service Director, Transport)
Brunel House
St. Georges Road
Bristol
BS1 5UY

HIGHWAYS SERVICE
Clifton Road (Western End)
Proposed Contra-Flow Cycle Lane

Dwg **RS16009-02**

Revision _____ Drawn BGS
Scale 1:200 @ A1 Date June 2016

S:\IT\AFC\IT\AFC\001\Projects\RS16009-02\Clifton Road - contra-flow\008_Drawing\Working\Clifton Road Cycle Scheme Amend 24.11.16.dwg - Printed by bmsd on Dec 19, 2016 - 2:46pm

Clifton Road, Clifton : **Cycle Contraflow**

If you have any suggestions then please contact Highways Service by **7th August 2017** using the contact details below.

Any issues that are raised will be considered, and, if acceptable, will be turned into a proposed scheme which we will consult you again later this year.

Email:

highways.traffic@bristol.gov.uk

if you would like to look at plans online please use this link:

bristol.gov.uk/consultation

Write to: *Highways and Traffic (TS)*
Bristol City Council
P.O Box 3176
Bristol
BS3 9FS

Neighbourhood Partnerships

This work has been identified as a priority by the Central, Clifton and Harbourside Neighbourhood Partnership. It is being funded using CIL (Community Infrastructure Levy) funding.

The community Infrastructure Levy is a planning charge, introduced by the Planning Act 2008 as a tool for local authorities in England and Wales to help deliver infrastructure to support the development in their area. Most new development which creates net additional floor space of 100 square meters or more or creates a new dwelling is potentially liable for the levy.

CIL (Community Infrastructure Levy) monies are designated to be spent on measures to support the development of the Neighbourhood Partnerships area by funding:

- a) The provision, improvement, replacement, operation of infrastructure; or
- b) Anything else that is concerned with addressing the demands that development places on an area

Translation / Special requirements

If you would like this information in another language, Braille, audio tape, large print, easy English, BSL video or CD rom or plain text please contact: Traffic Management on **0117 903 6822**.